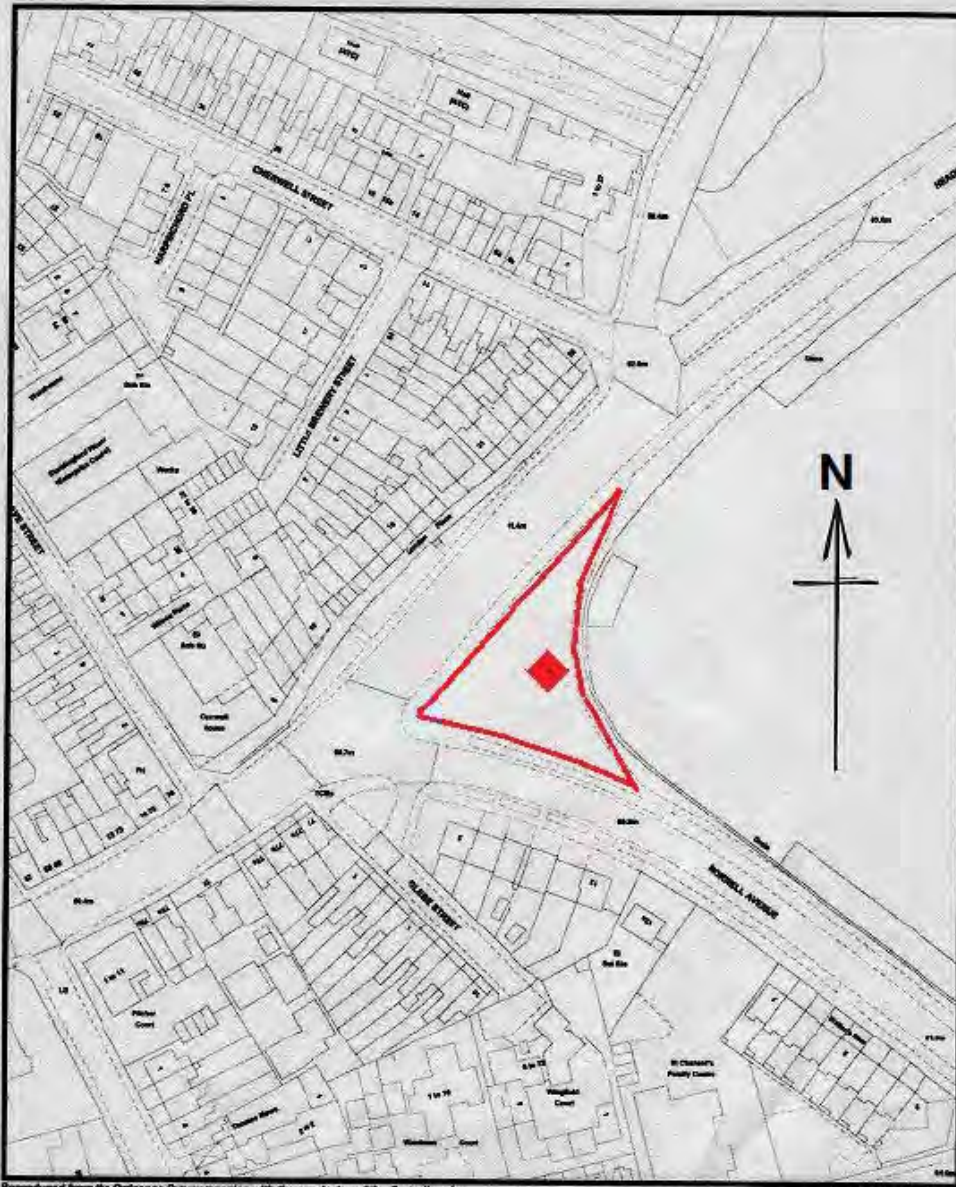


# Welcome to the West Area Planning Committee

- This planning committee meeting is held in public but it is not a public meeting.
- Members of the public can speak to the committee for or against applications on the agenda for up to five minutes.
- If you wish to speak, you must register before the meeting starts. You can ask the clerk to add your name to the speakers' list if you did not register beforehand.
- Information on meeting protocol and conduct at the committee is set out in the Code of Practice in the agenda. Copies are available.

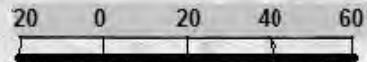


# Site Location Plan

Note : red line denotes site boundary not coloured square

Reproduced from the Ordnance Survey mapping with the permission of the Controller of Her Majesty's Stationary Office © Crown Copyright. Unauthorised reproduction infringes Crown copyright, and may lead to prosecution or civil proceedings.  
Oxfordshire County Council Licence No 10092343 2014

Scale 1:1250



Scale: 1:1250  
Plot Date: 7/1/2018  
By: C  
Dept:



Siting of memorial stone within triangle of land

# Proposed elevations of the Memorial



Front Face



Rear Face



Detail of Front Face text



Detail of Rear Face text

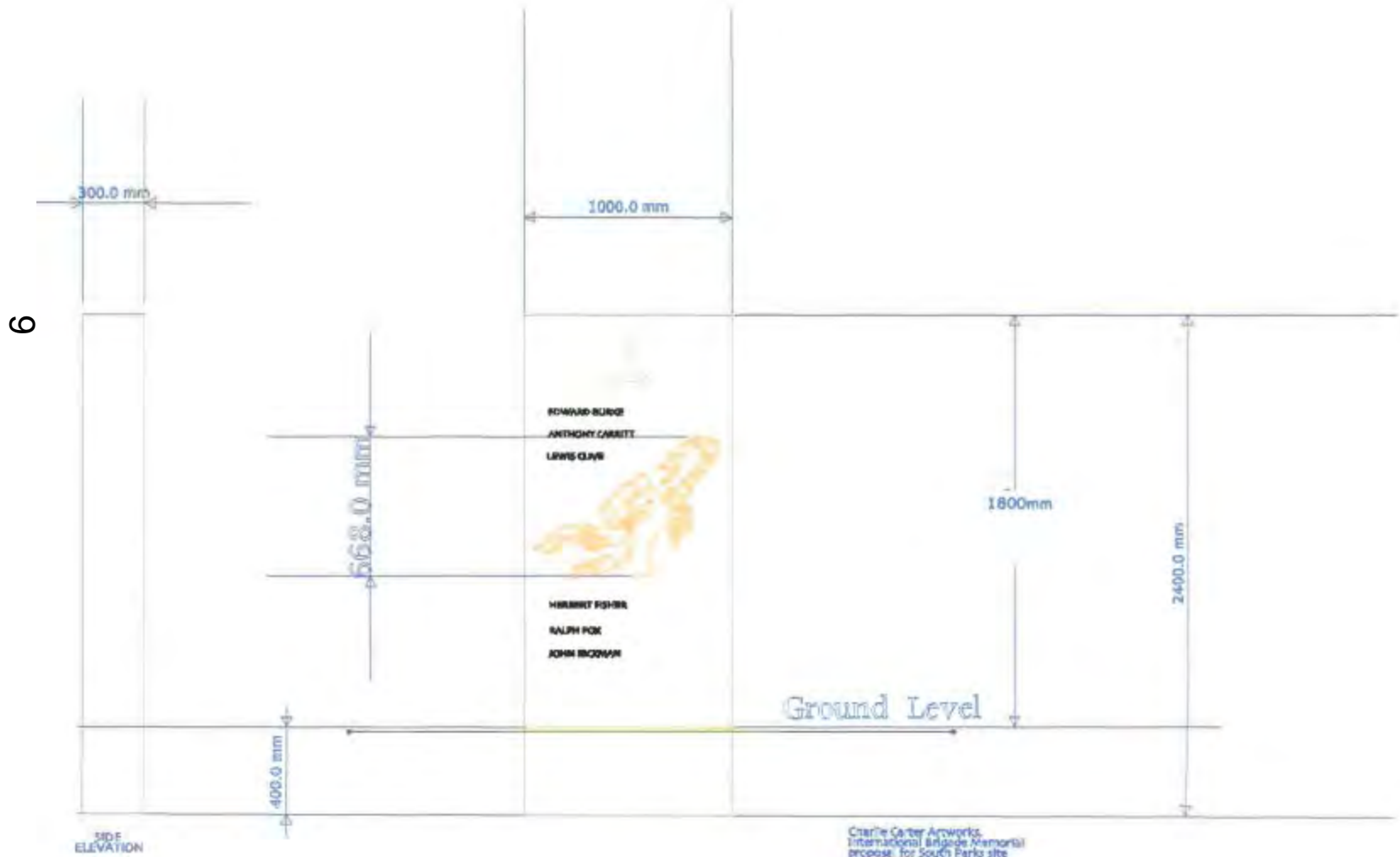


*Above: Artist's Visualisation of Memorial*

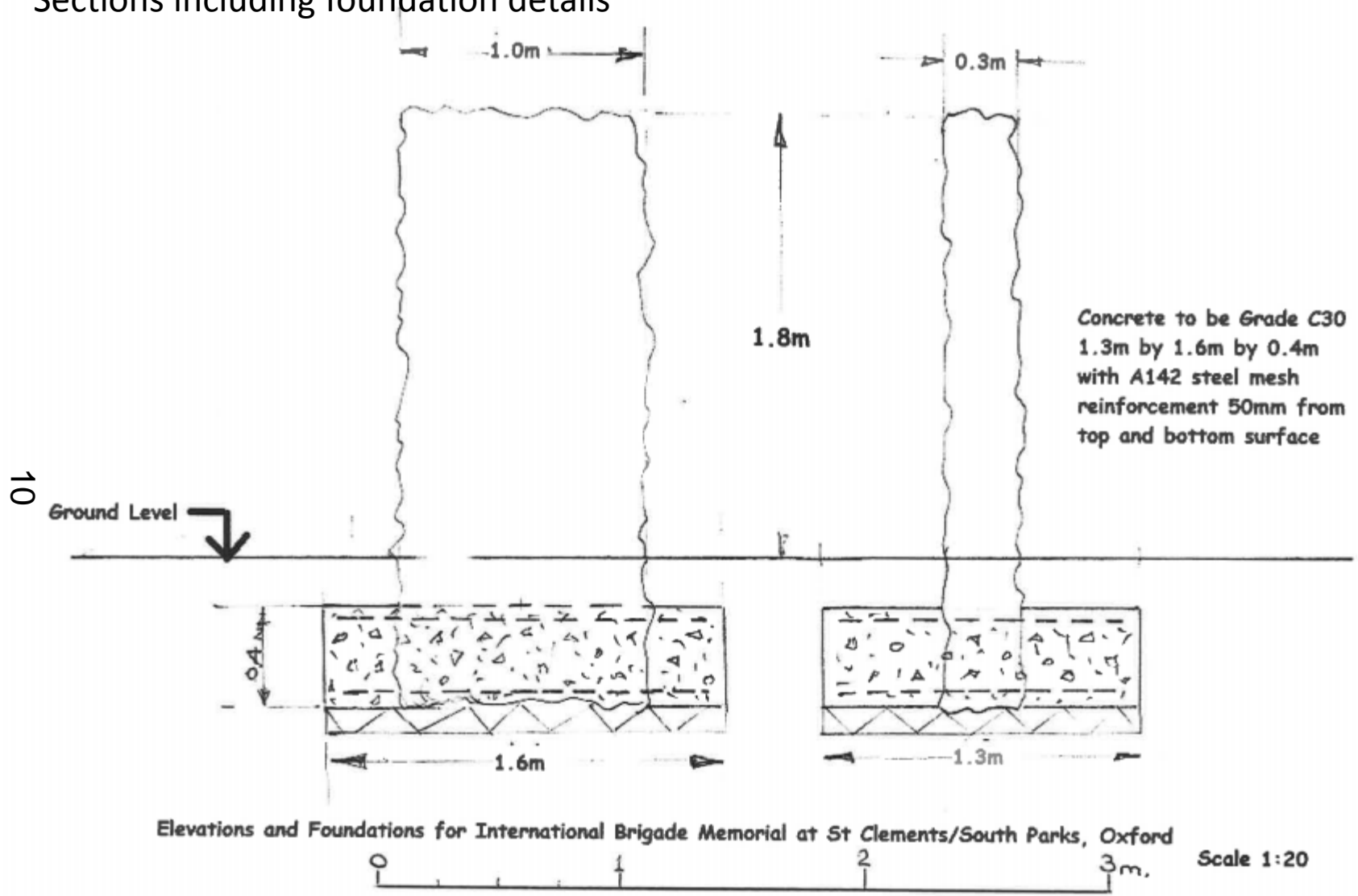
*Artist's Visualisation as seen from the road junction*



# Memorial dimensions



# Sections including foundation details





The site viewed from London Road





12

View from edge of site, memorial located to RHS of lamp post



View towards stone from London Road



Oxford Mosque Society

RECTORY ROAD

View towards site from St Clement's



View towards site and South Park from St Clement's



View towards site and South Park from top of St Clement's



View of Listed Buildings on London Place



18

MORRELL AVENUE

View of site from corner of Morrell Avenue





61

View of site from Morrell Ave



20

View of site from corner on Morrell Ave



Approach to site from Morrell Ave



22

View of site from rear of memorial towards London Place. Memorial would be sited approximately half way between young tree on LHS and services manhole cover close the white van in the picture



23

View of memorial siting towards South Park, approximately in line with the gap between two trees and level with the young tree in the grass on the LHS

24

View of site from bottom of South Park





25

Zoom in of View of site from bottom of South Park



26

View of site from bottom of South Park





27

View of site from midway up South Park



View of site from midway up South Park but further south

29

View of site from higher up South Park



30

View of site from almost the top of South Park



31

View of site from top of South Park in line of trees



32

View of site from top of South Park again in more southerly direction

33

View of site from top of South Park moving round towards Morrell Ave direction (south)





34

View of site from top of South Park



35

View of site from midway down South Park  
Moving back down towards St Clements





36

View of site from midway up South Park



View of site from midway up South Park



38

View of site from bottom of South Park

Eric Gill Memorial



This page is intentionally left blank